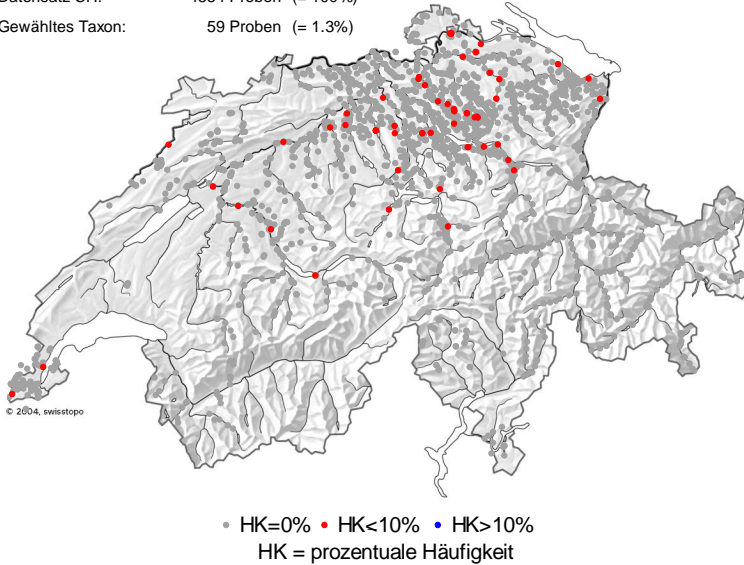


Stauroneis smithii GRUNOW

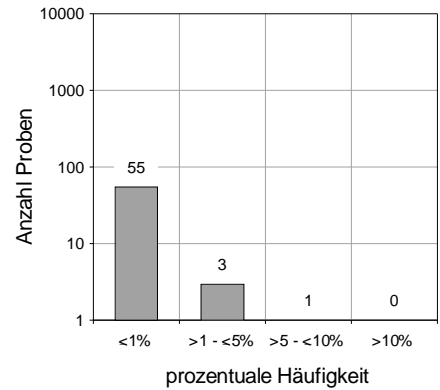
DVNR: 6131

Geografische Verteilung

Datensatz CH: 4554 Proben (= 100%)
 Gewähltes Taxon: 59 Proben (= 1.3%)

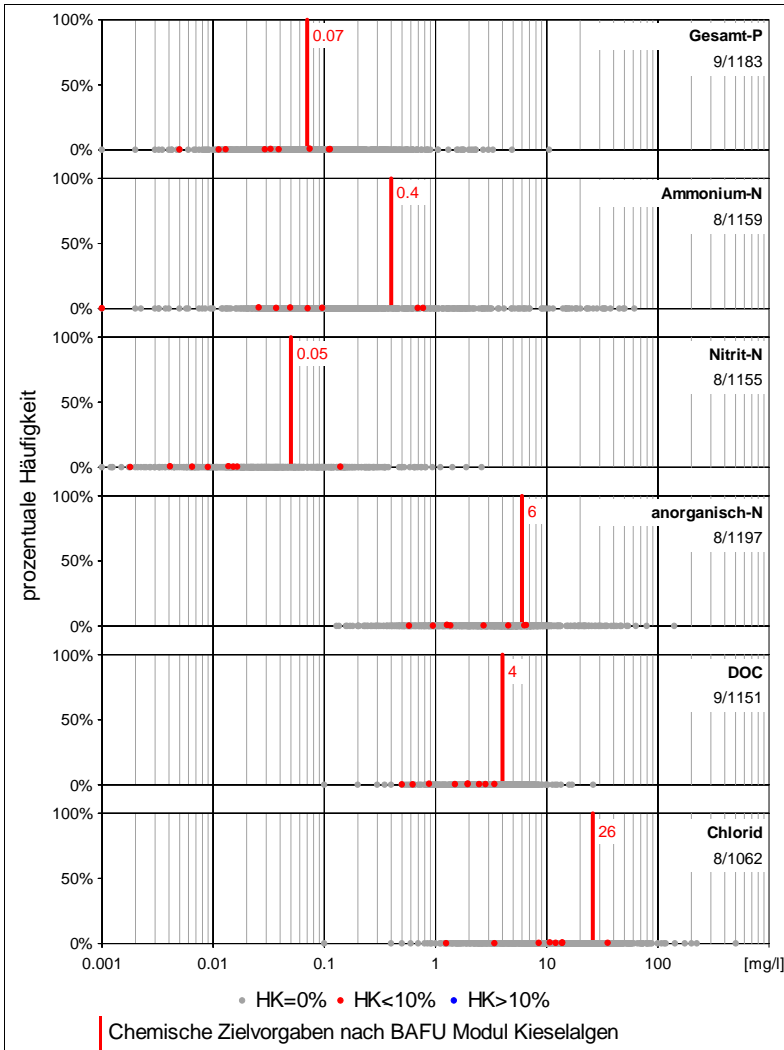


Anzahl Proben und Vorkommen

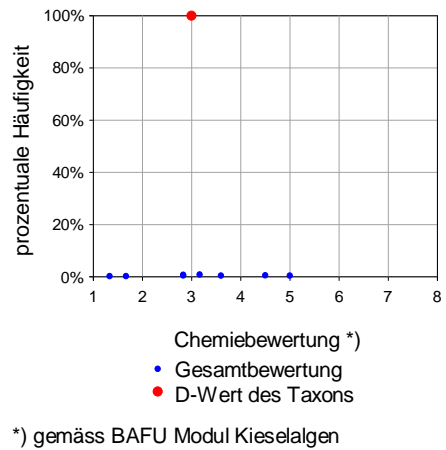


Fließgewässer:	46 / 4031	1.1%
See:	13 / 468	2.8%
Kläranlagen:	0 / 46	0.0%
Sonstige:	0 / 9	0.0%
Total:	59 / 4554	1.3%

Chemieparameter



Chemiebewertung



Kieselalgenindex DI-CH

