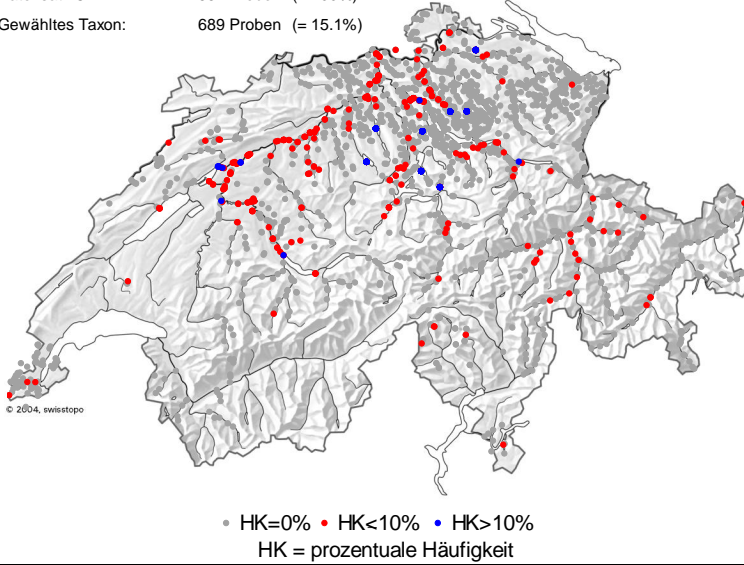


Cyclotella cyclopuncta HAKANSSON et CARTER

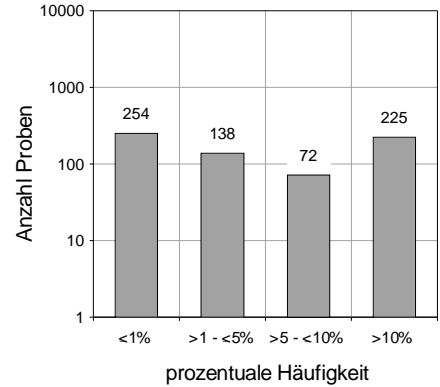
DVNR: 16185

Geografische Verteilung

Datensatz CH: 4554 Proben (= 100%)
 Gewähltes Taxon: 689 Proben (= 15.1%)

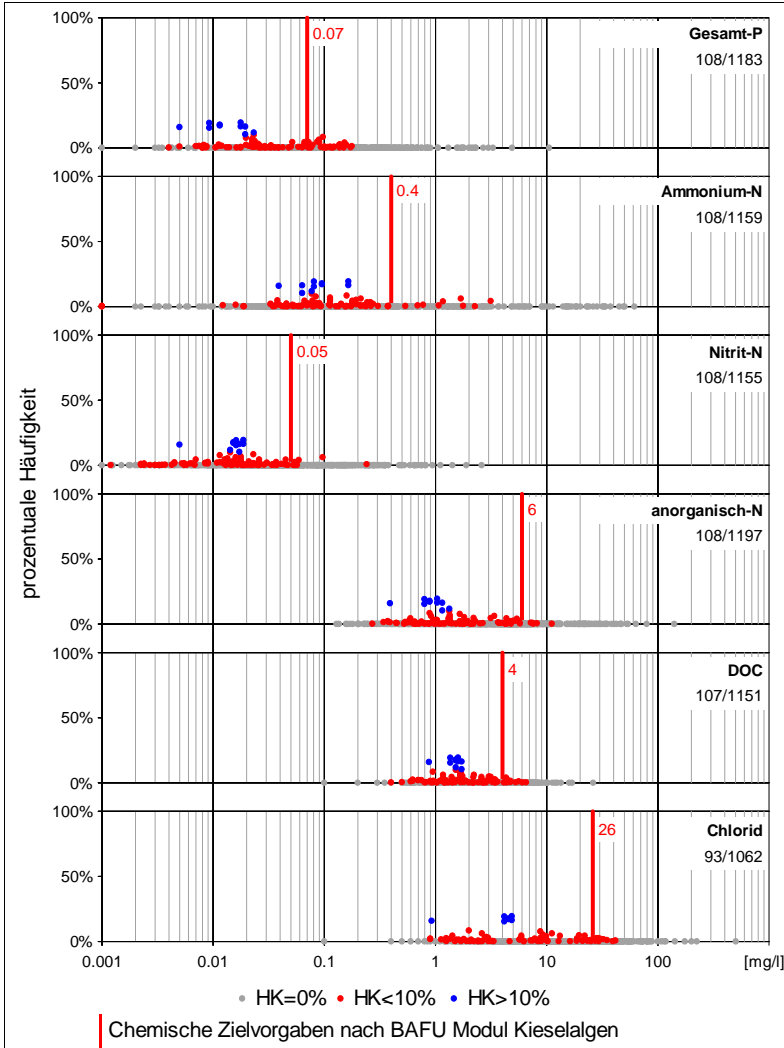


Anzahl Proben und Vorkommen

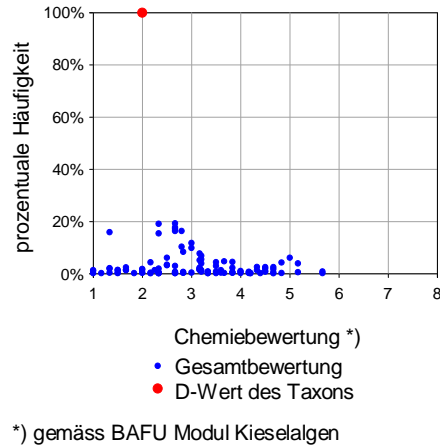


Fließgewässer:	339 / 4031	8.4%
See:	345 / 468	73.7%
Kläranlagen:	0 / 46	0.0%
Sonstige:	5 / 9	55.6%
Total:	689 / 4554	15.1%

Chemieparameter



Chemiebewertung



Kieselalgenindex DI-CH

