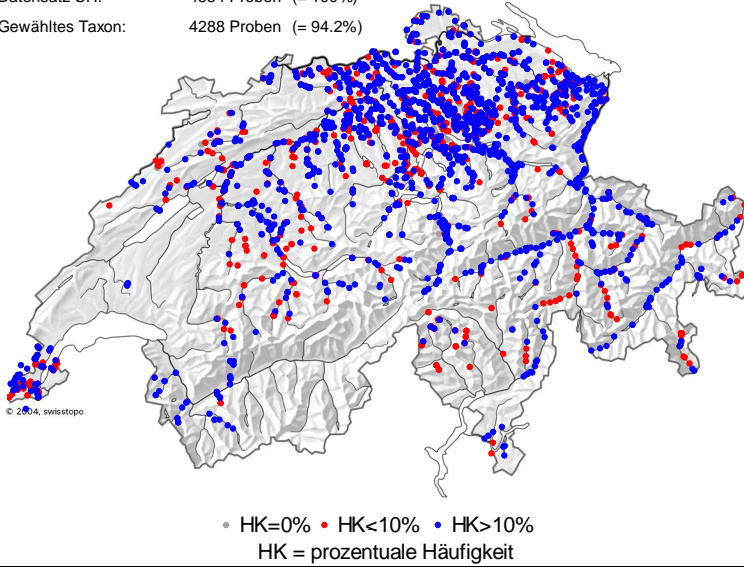


Achnanthes minutissima KUETZING

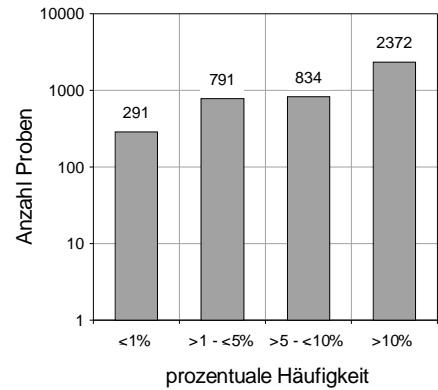
DVNR: 6014

Geografische Verteilung

Datensatz CH: 4554 Proben (= 100%)
 Gewähltes Taxon: 4288 Proben (= 94.2%)

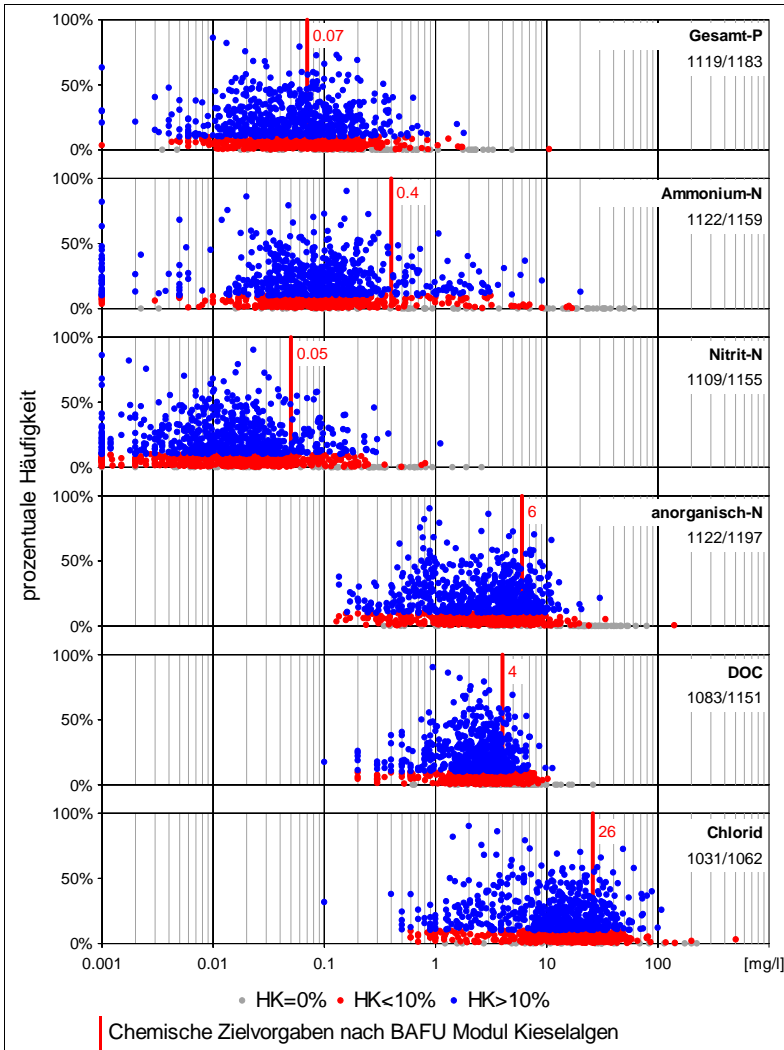


Anzahl Proben und Vorkommen

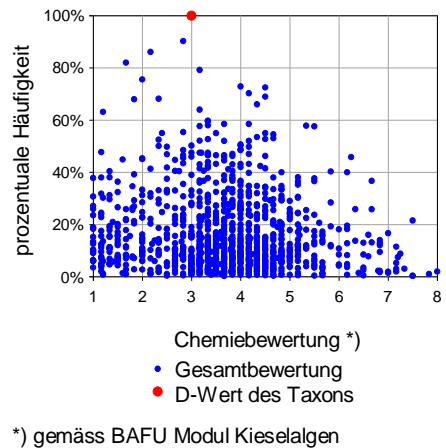


Fließgewässer:	3938 / 4031	97.7%
See:	340 / 468	72.6%
Kläranlagen:	2 / 46	4.3%
Sonstige:	8 / 9	88.9%
Total:	4288 / 4554	94.2%

Chemieparameter



Chemiebewertung



Kieselalgenindex DI-CH

