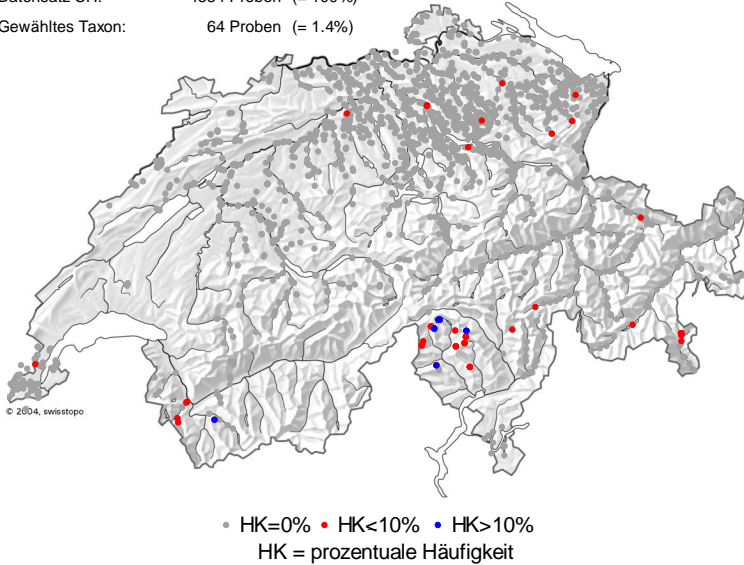


Achnanthes austriaca HUSTEDT

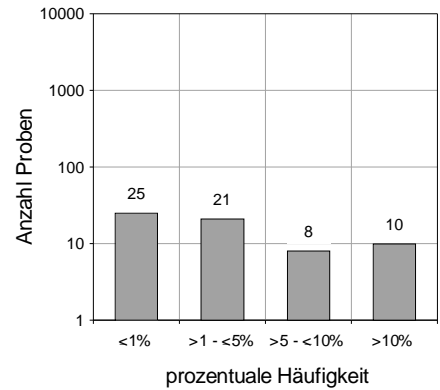
DVNR: 100001

Geografische Verteilung

Datensatz CH: 4554 Proben (= 100%)
 Gewähltes Taxon: 64 Proben (= 1.4%)

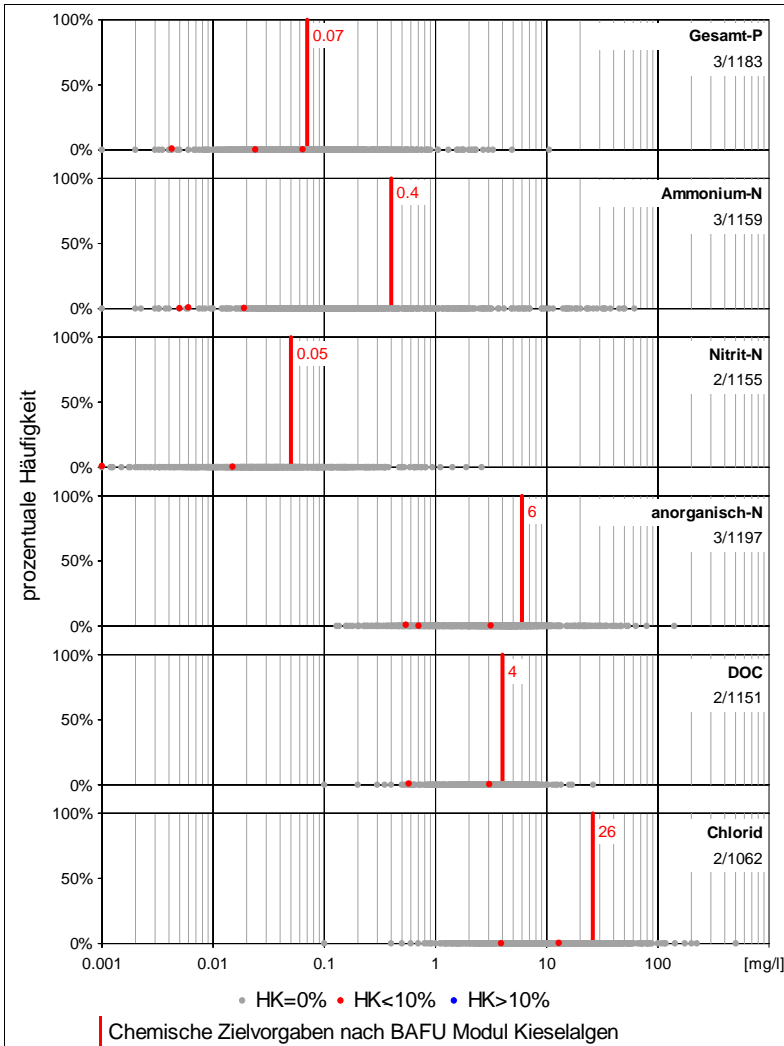


Anzahl Proben und Vorkommen

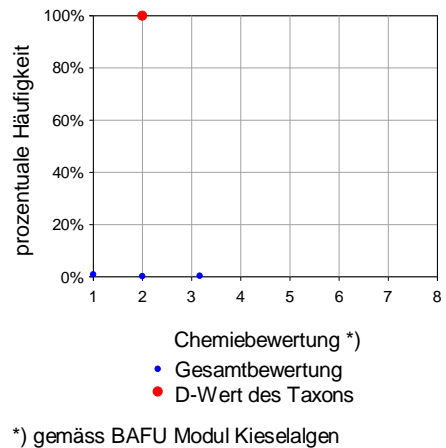


Fließgewässer:	29 / 4031	0.7%
See:	35 / 468	7.5%
Kläranlagen:	0 / 46	0.0%
Sonstige:	0 / 9	0.0%
Total:	64 / 4554	1.4%

Chemieparameter



Chemiebewertung



Kieselalgenindex DI-CH

